



Gatwick Airport Northern Runway Project

Works Plans - For Approval - Tracked Version

Book 4

VERSION: 7.0

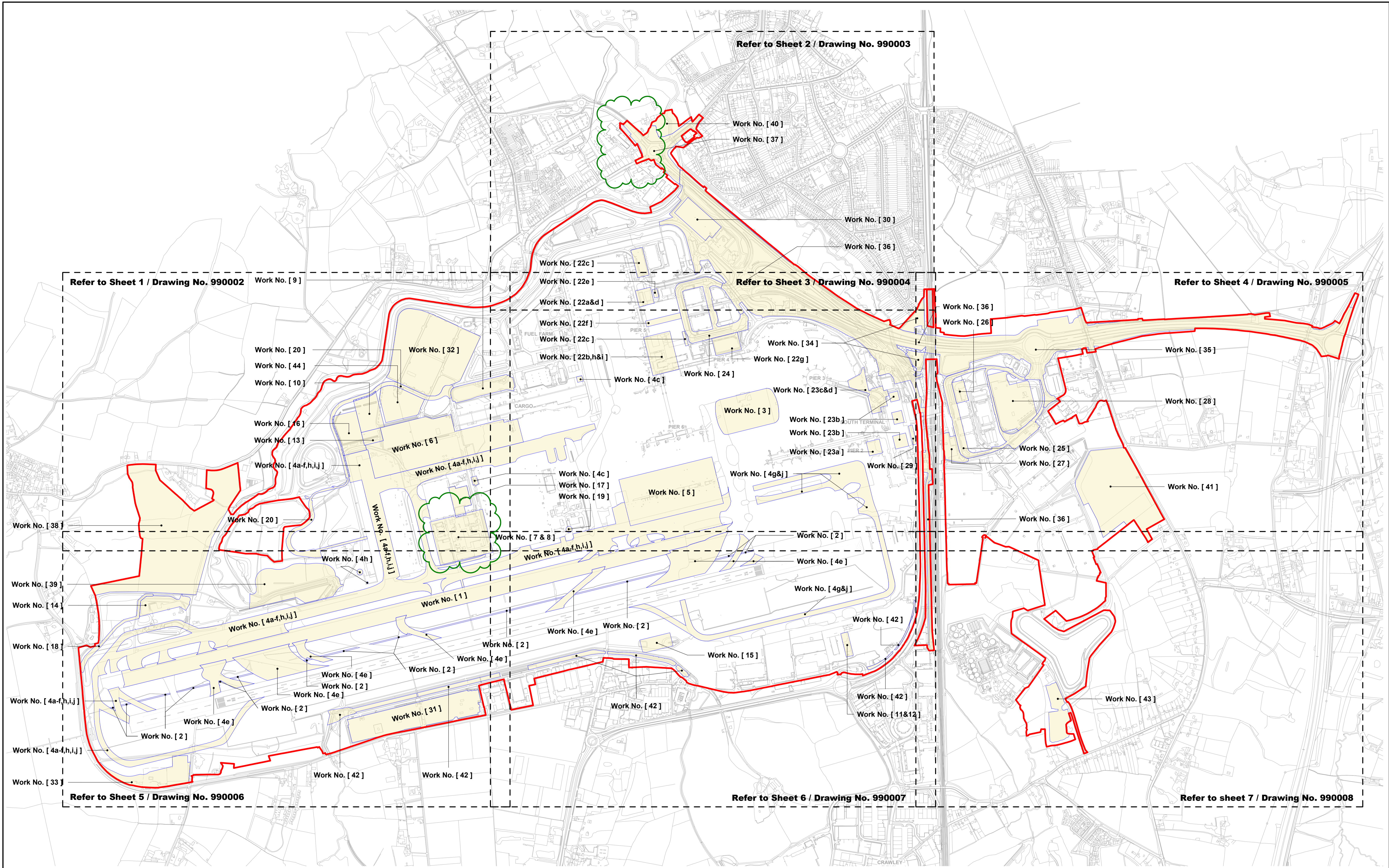
DATE: JULY 2024

Application Document Ref: 4.5

PINS Reference Number: TR020005

Works Plans – For Approval

Drawing Number	Revision	Drawing Title	Size	Sheet Size
20000-XX-A-XXX-GA-990001	P0 6 ⁵	Works Plans – APFP Regulation 5(2)(j) – Key Plan	1:7500	A1
20000-XX-A-XXX-GA-990002	P0 5 ⁴	Works Plans – APFP Regulation 5(2)(j) – Sheet 1 of 7	1:2500	A1
20000-XX-A-XXX-GA-990003	P0 4 ³	Works Plans – APFP Regulation 5(2)(j) – Sheet 2 of 7	1:7500	A1
20000-XX-A-XXX-GA-990004	P04	Works Plans – APFP Regulation 5(2)(j) – Sheet 3 of 7	1:2500	A1
20000-XX-A-XXX-GA-990005	P02	Works Plans – APFP Regulation 5(2)(j) – Sheet 4 of 7	1:7500	A1
20000-XX-A-XXX-GA-990006	P0 4 ³	Works Plans – APFP Regulation 5(2)(j) – Sheet 5 of 7	1:2500	A1
20000-XX-A-XXX-GA-990007	P03	Works Plans – APFP Regulation 5(2)(j) – Sheet 6 of 7	1:7500	A1
20000-XX-A-XXX-GA-990008	P04	Works Plans – APFP Regulation 5(2)(j) – Sheet 7 of 7	1:2500	A1



KEY:

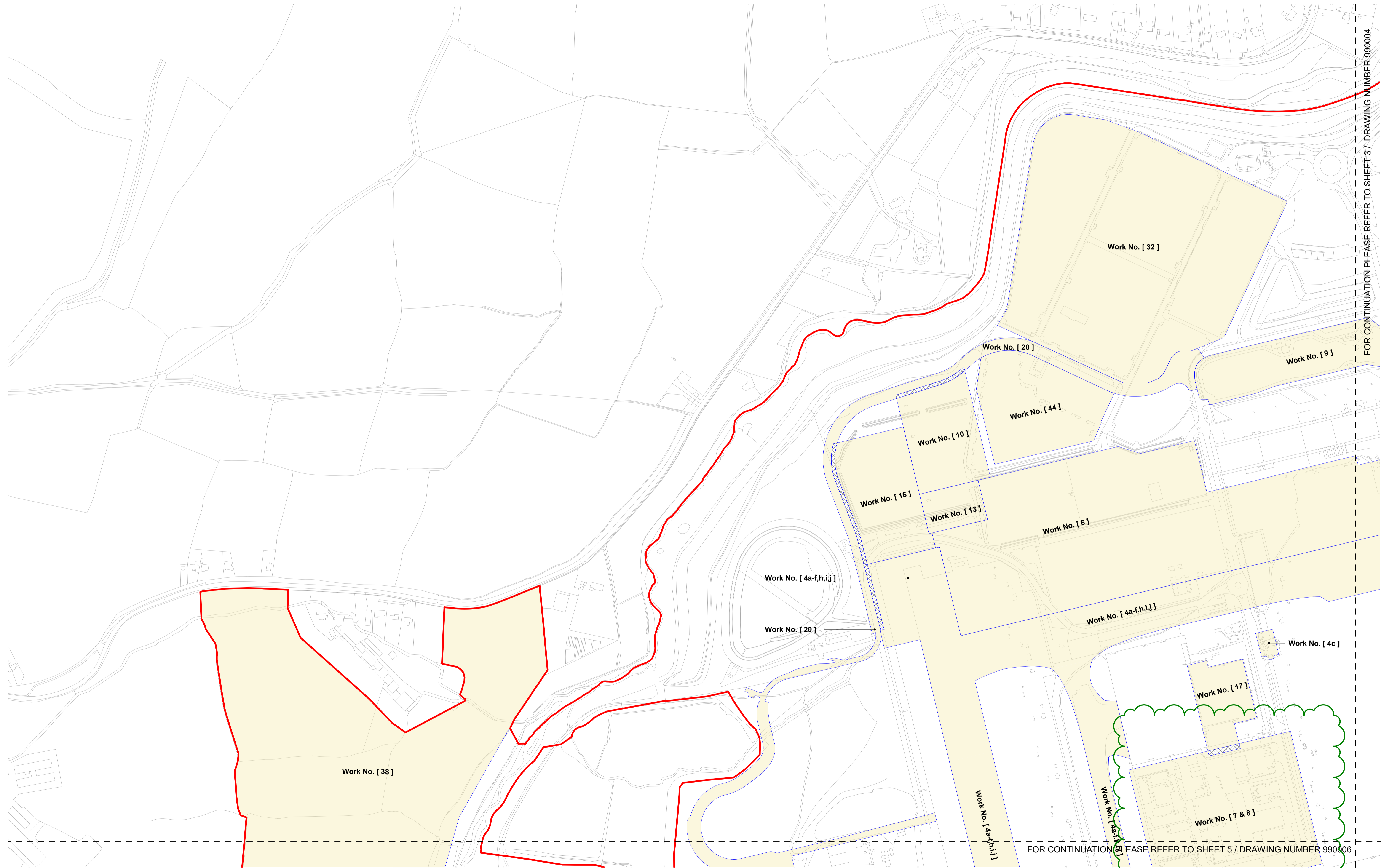
- ORDER LIMITS
- WORKS AREA LIMIT
- WORKS AREAS OVERLAPPING

This drawing may contain some Ordnance Survey Landline and Raster data.
 OS Copyright Acknowledgement.
 Reproduced by permission of Ordnance Survey on behalf of HMSO. © Crown
 Copyright and database right. Licence No. 100020071

Rev	Date	Description
P06	12.07.24	Proposed Changes 05 & Works Area Updated
P05	14.06.24	Proposed Changes 04 - Works 44
P04	15.04.24	Works labelling updated to include sub-works definition
P03	06.02.24	Proposed Changes 01
P02	14.08.23	Section 51 Advice Note
P01	01.07.23	Issue for Approval



Project name Gatwick Airport Northern Runway Project		Scale 1:7500m @ A1 1:600 3000 6000 7500M	GAL Project No. 41601
File Works Plans APFP Regulation 5(2)(j) Key Plan		Checked by ABdM	Originalator's Job No. B754 NRP
		Checked Date 01.07.2023	Drawn Date 01.07.2023
		Approved by LK	Status IFR
		Approval Date 01.07.2023	Reason for Issue For Approval
		Scale 1:7500m @ A1	Revision
		Location-Level-Discipline-PFC-DocType-UniqueNumber 20000 - XX - A - XXX - GA - 990001	P06



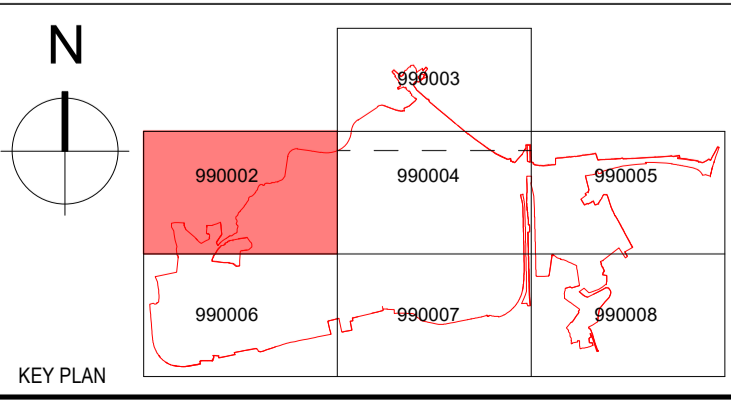
FOR CONTINUATION PLEASE REFER TO SHEET 3 / DRAWING NUMBER 990004

FOR CONTINUATION PLEASE REFER TO SHEET 5 / DRAWING NUMBER 990006

- KEY:**
- ORDER LIMITS
 - WORKS AREA LIMIT
 - WORKS AREAS OVERLAPPING

This drawing may contain some Ordnance Survey Landline and Raster data.
 OS Copyright Acknowledgement.
 Reproduced by permission of Ordnance Survey on behalf of HMSO. © Crown
 Copyright and database right. Licence No. 100020071

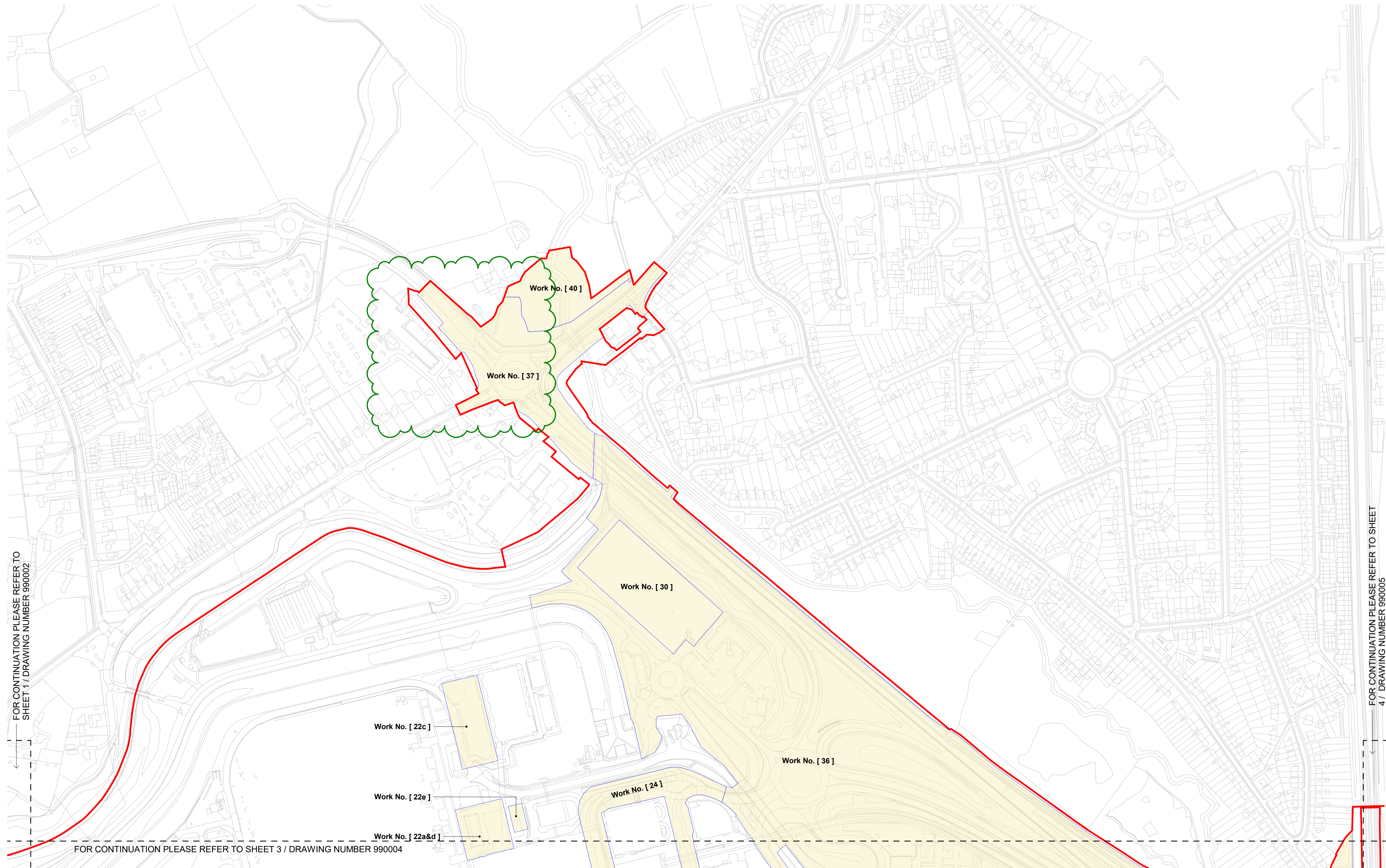
Rev	Date	Description
P05	12.07.24	Works Area Updated
P04	14.06.24	Proposed Changes 4 - Issued for Approval
P03	15.04.24	Works labelling updated to include sub-works definition
P02	14.08.23	Section 51 Advice Note
P01	01.07.23	Issue for Approval



Project name
Gatwick Airport Northern Runway Project

File
Works Plans
APFP Regulation 5(2)(j)
Sheet 1 of 7

Scale 1:2500m @ A1 600 3000 6000 7500M		GAL Project No. 41601
Checked by RL	Checked Date 01.07.2023	Originator's Job No. B754 NRP
Approved by LK	Approval Date 01.07.2023	Drawn Date 01.07.2023
Location-Level-Discipline-PFC-DocType-UniqueNumber 20000 - XX - A - XXX - GA - 990002	Scale 1:2500m @ A1	Status IFR
	Reason for Issue For Approval	Revision P05



FOR CONTINUATION PLEASE REFER TO SHEET 1 / DRAWING NUMBER 990002

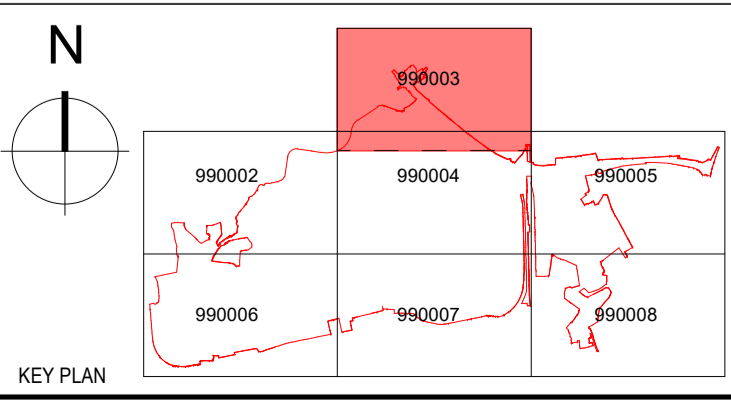
FOR CONTINUATION PLEASE REFER TO SHEET 4 / DRAWING NUMBER 990005

FOR CONTINUATION PLEASE REFER TO SHEET 3 / DRAWING NUMBER 990004

- KEY:**
- ORDER LIMITS
 - WORKS AREA LIMIT
 - WORKS AREAS OVERLAPPING

This drawing may contain some Ordnance Survey Landline and Raster data.
 OS Copyright Acknowledgement.
 Reproduced by permission of Ordnance Survey on behalf of HMSO. © Crown Copyright and database right. Licence No. 100020071

Rev	Date	Description
P04	12.07.24	Proposed Changes 05
P03	15.04.24	Works labelling updated to include sub-works definition
P02	14.08.23	Section 51 Advice Note
P01	01.07.23	Issue for Approval



Project name
 Gatwick Airport Northern Runway Project

Works Plans
 APFP Regulation 5(2)(j)
 Sheet 2 of 7

Scale 1:2500m @ A1		GAL Project No. 41601	
600 3000 6000 7500M		Originator's Job No. B754 NRP	
Checked by RL	Checked Date 01.07.2023	Drawn by VZ	Drawn Date 01.07.2023
Approved by LK	Approval Date 01.07.2023	Status IFR	Reason for Issue For Approval
Location-Level-Discipline-PFC-DocType-UniqueNumber 20000 - XX - A - XXX - GA - 990003		Revision P04	

FOR CONTINUATION PLEASE REFER TO SHEET 2 / DRAWING NUMBER 990003

Work No. [36]

Work No. [22c]

Work No. [22a]

Work No. [22a&d]

Work No. [22f]

Work No. [22c]

Work No. [22b,h&i]

Work No. [24]

Work No. [24]

Work No. [22g]

Work No. [34]

Work No. [36]

Work No. [34]

Work No. [4c]

Work No. [9]

Work No. [23c&d]

Work No. [3]

Work No. [23b]

Work No. [23b]

Work No. [29]

Work No. [23a]

Work No. [36]

FOR CONTINUATION PLEASE REFER TO SHEET 1 / DRAWING NUMBER 990002

Work No. [6]

Work No. [4a-f,h,i,j]

Work No. [5]

Work No. [4g&j]

Work No. [4a-f,h,i,j]

Work No. [19]

Work No. [7&8]

Work No. [1]




Work No. [4e]

Work No. [2]

Work No. [4a-f,h,i,j]

FOR CONTINUATION PLEASE REFER TO SHEET 6 / DRAWING NUMBER 990007

FOR CONTINUATION PLEASE REFER TO SHEET 4 / DRAWING NUMBER 990005

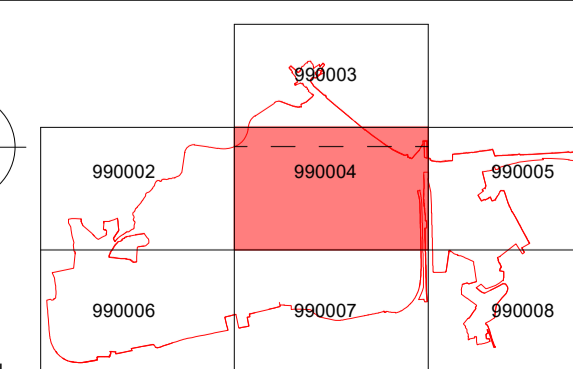
- KEY:**
-  ORDER LIMITS
 -  WORKS AREA LIMIT
 -  WORKS AREAS OVERLAPPING

This drawing may contain some Ordnance Survey Landline and Raster data.
 OS Copyright Acknowledgement.
 Reproduced by permission of Ordnance Survey on behalf of HMSO. © Crown
 Copyright and database right. Licence No. 100020071

Rev	Date	Description
P04	16.04.24	Works labelling updated to include sub-works definition
P03	06.02.24	Proposed Changes 01
P02	14.08.23	Section 51 Advice Note
P01	01.07.23	Issue for Approval



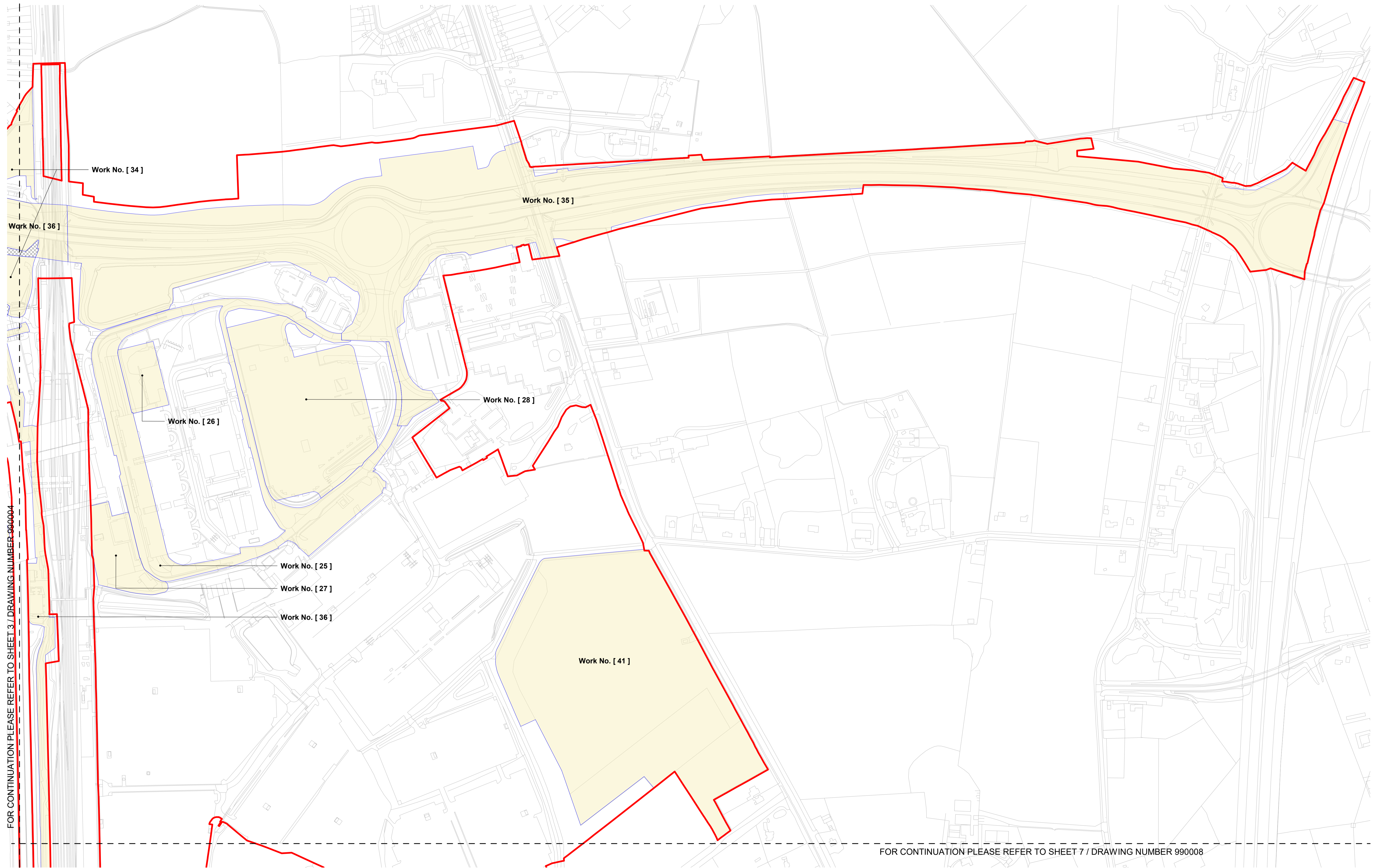
KEY PLAN



Project name
 Gatwick Airport Northern Runway Project

Works Plans
 APFP Regulation 5(2)(j)
 Sheet 3 of 7

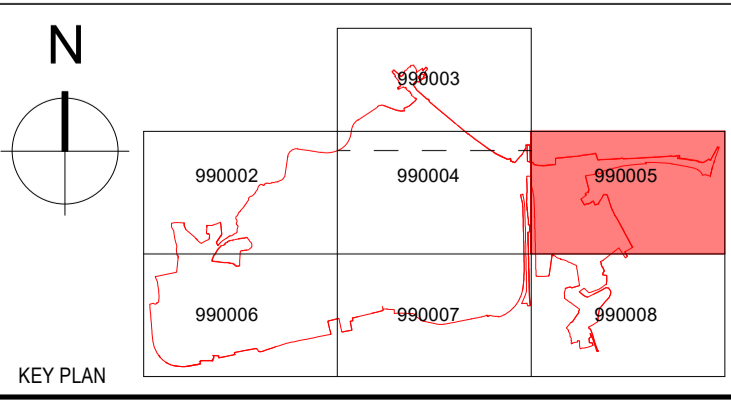
Scale 1:2500m @ A1 600 3000 6000 7500m	GAL Project No. 41601 Originator's Job No. B754 NRP Drawn Date 01.07.2023
Checked by ABdM	Checked Date 01.07.2023
Approved by LK	Approval Date 01.07.2023
Scale 1:2500m @ A1	Reason for Issue For Approval
Location-Level-Discipline-PFC-DocType-UniqueNumber 20000 - XX - A - XXX - GA - 990004	Revision P04



- KEY:**
- ORDER LIMITS
 - WORKS AREA LIMIT
 - WORKS AREAS OVERLAPPING

This drawing may contain some Ordnance Survey Landline and Raster data.
 OS Copyright Acknowledgement.
 Reproduced by permission of Ordnance Survey on behalf of HMSO. © Crown Copyright and database right. Licence No. 100020071

Rev	Date	Description
P02	14.08.23	Section 51 Advice Note
P01	01.07.23	Issue for Approval

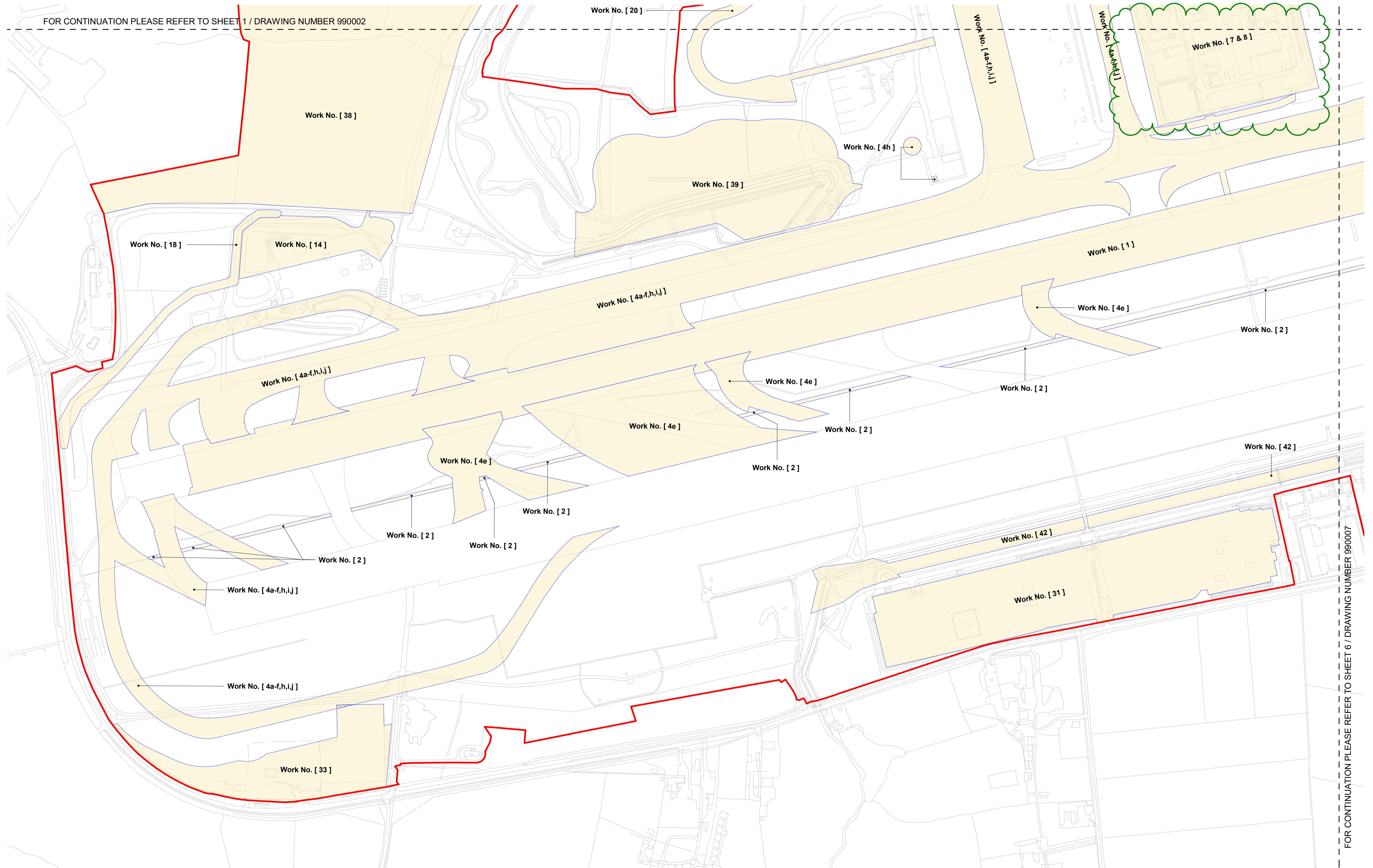


Project name
 Gatwick Airport Northern Runway Project

File
 Works Plans
 APFP Regulation 5(2)(j)
 Sheet 4 of 7

Scale 1:2500m @ A1 600 3000 6000 7500m		GAL Project No. 41601
Checked by RL	Checked Date 01.07.2023	Originator's Job No. B754 NRP
Approved by LK	Approval Date 01.07.2023	Drawn Date 01.07.2023
Location-Level-Discipline-PFC-DocType-UniqueNumber 20000 - XX - A - XXX - GA - 9900005		Status IFR
Reason for Issue For Approval		Revision P02

FOR CONTINUATION PLEASE REFER TO SHEET 1 / DRAWING NUMBER 990002

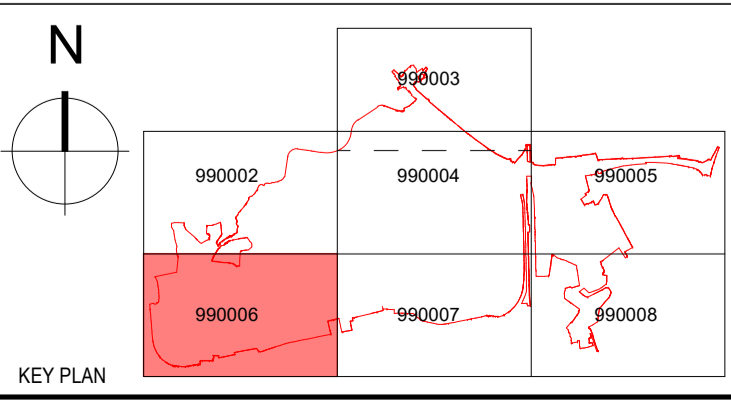


FOR CONTINUATION PLEASE REFER TO SHEET 6 / DRAWING NUMBER 990007

- KEY:**
- ORDER LIMITS
 - WORKS AREA LIMIT
 - WORKS AREAS OVERLAPPING

This drawing may contain some Ordnance Survey Landline and Raster data.
 OS Copyright Acknowledgement.
 Reproduced by permission of Ordnance Survey on behalf of HMSO. © Crown
 Copyright and database right. Licence No. 100020071

Rev	Date	Description
P04	12.07.24	Works Area Updated
P03	15.04.24	Works labelling updated to include sub-works definition
P02	14.08.23	Section 51 Advice Note
P01	01.07.23	Issue for Approval

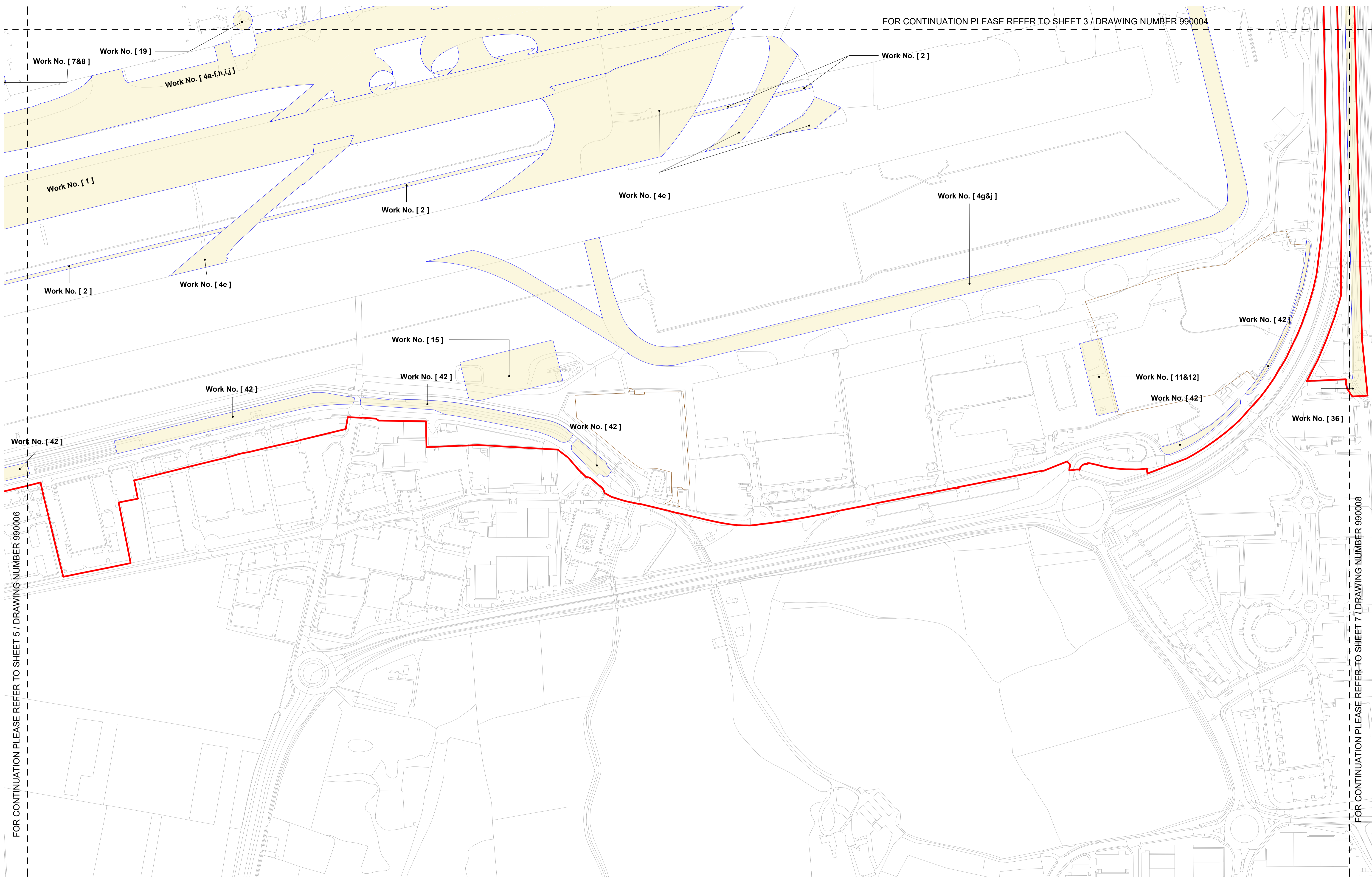


Project name
 Gatwick Airport Northern Runway Project

Works Plans
 APFP Regulation 5(2)(j)
 Sheet 5 of 7

Scale 1:2500m @ A1		GAL Project No. 41601	
Checked by RL		Checked Date 01.07.2023	Originator's Job No. B754 NRP
Approved by LK		Approval Date 01.07.2023	Drawn Date 01.07.2023
Location-Level-Discipline-PFC-DocType-UniqueNumber 20000 - XX - A - XXX - GA - 990006		Scale 1:2500m @ A1	Status IFR
Reason for Issue For Approval		Revision P04	

FOR CONTINUATION PLEASE REFER TO SHEET 3 / DRAWING NUMBER 990004



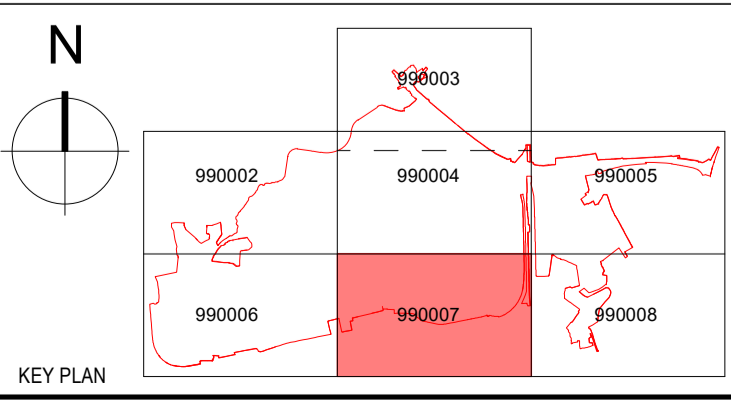
FOR CONTINUATION PLEASE REFER TO SHEET 5 / DRAWING NUMBER 990006

FOR CONTINUATION PLEASE REFER TO SHEET 7 / DRAWING NUMBER 990008

- KEY:**
- ORDER LIMITS
 - WORKS AREA LIMIT
 - WORKS AREAS OVERLAPPING

This drawing may contain some Ordnance Survey Landline and Raster data.
 OS Copyright Acknowledgement.
 Reproduced by permission of Ordnance Survey on behalf of HMSO. © Crown Copyright and database right. Licence No. 100020071

Rev	Date	Description
P03	16.04.24	Works labelling updated to include sub-works definition
P02	14.08.23	Section 51 Advice Note
P01	01.07.23	Issue for Approval

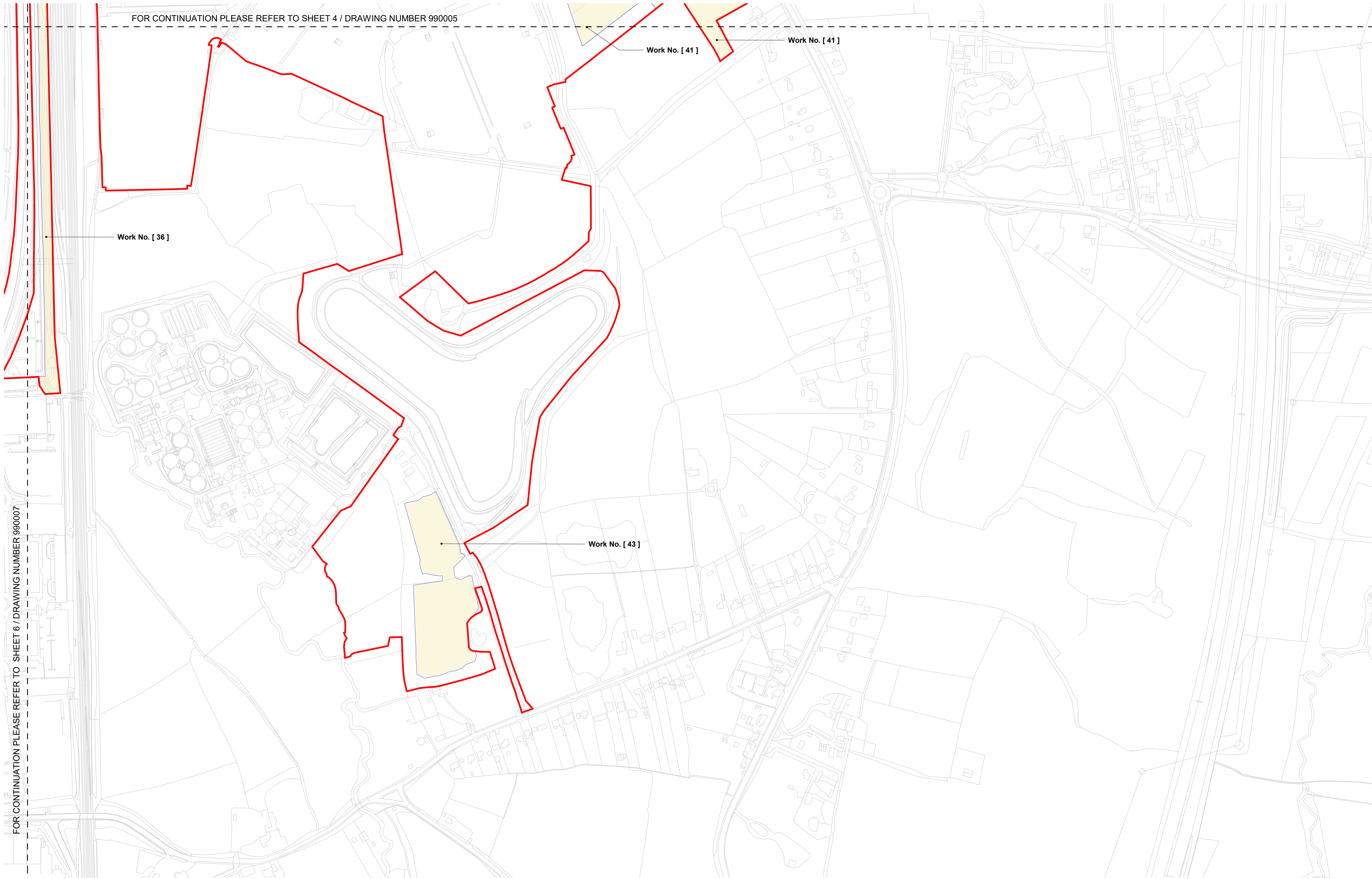


Project name
 Gatwick Airport Northern Runway Project

File
 Works Plans
 APFP Regulation 5(2)(j)
 Sheet 6 of 7

Scale 1:2500m @ A1 600 3000 6000 7500m		GAL Project No. 41601	
Checked by RL	Checked Date 01.07.2023	Drawn by VZ	Originator's Job No. B754 NRP
Approved by LK	Approval Date 01.07.2023	Scale 1:2500m @ A1	Drawn Date 01.07.2023
Location-Level-Discipline-PFC-DocType-UniqueNumber 20000 - XX - A - XXX - GA - 990007		Reason for Issue For Approval	Status IFR
			Revision P03

FOR CONTINUATION PLEASE REFER TO SHEET 4 / DRAWING NUMBER 990005



FOR CONTINUATION PLEASE REFER TO SHEET 6 / DRAWING NUMBER 990007

Work No. [36]

Work No. [41]

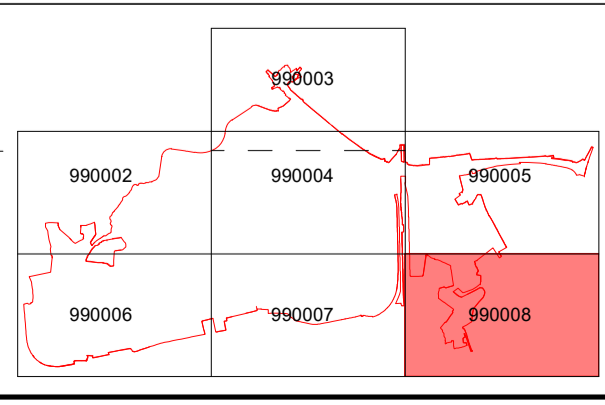
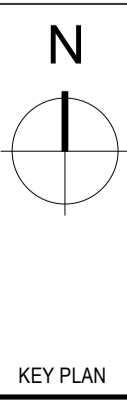
Work No. [41]

Work No. [43]

- KEY:**
- ORDER LIMITS
 - WORKS AREA LIMIT
 - WORKS AREAS OVERLAPPING

This drawing may contain some Ordnance Survey Landline and Raster data.
OS Copyright Acknowledgement.
Reproduced by permission of Ordnance Survey on behalf of HMSO. © Crown
Copyright and database right. Licence No. 100020071

Rev	Date	Description
P04	15.04.24	Proposed Changes 02
P03	06.02.24	Proposed Changes 01
P02	14.08.23	Section 51 Advice Note
P01	01.07.23	Issue for Approval



Project name
Gatwick Airport Northern Runway Project

File
Works Plans
APFP Regulation 5(2)(j)
Sheet 7 of 7

Scale 1:2500m @ A1		GAL Project No. 41601	
600 3000 6000 7500m		Originator's Job No. B754 NRP	
Checked by ABdM	Checked Date 01.07.2023	Drawn by LH	Drawn Date 01.07.2023
Approved by LK	Approval Date 01.07.2023	Scale 1:2500m @ A1	Status IFR
Location-Level-Discipline-PFC-DocType-UniqueNumber 20000 - XX - A - XXX - GA - 990008			Reason for Issue For Approval
			Revision P04